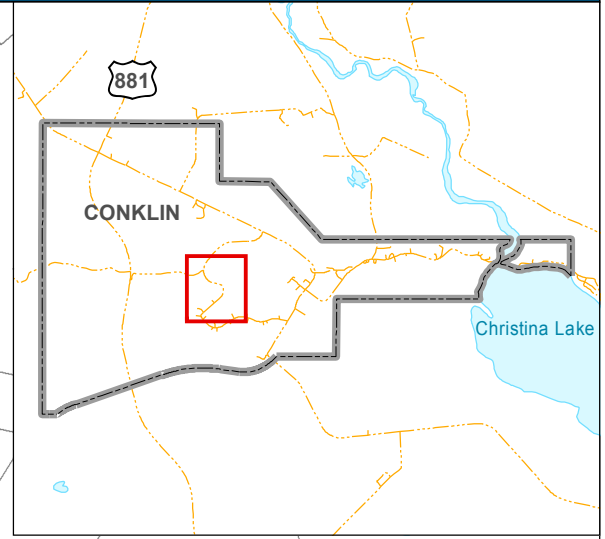
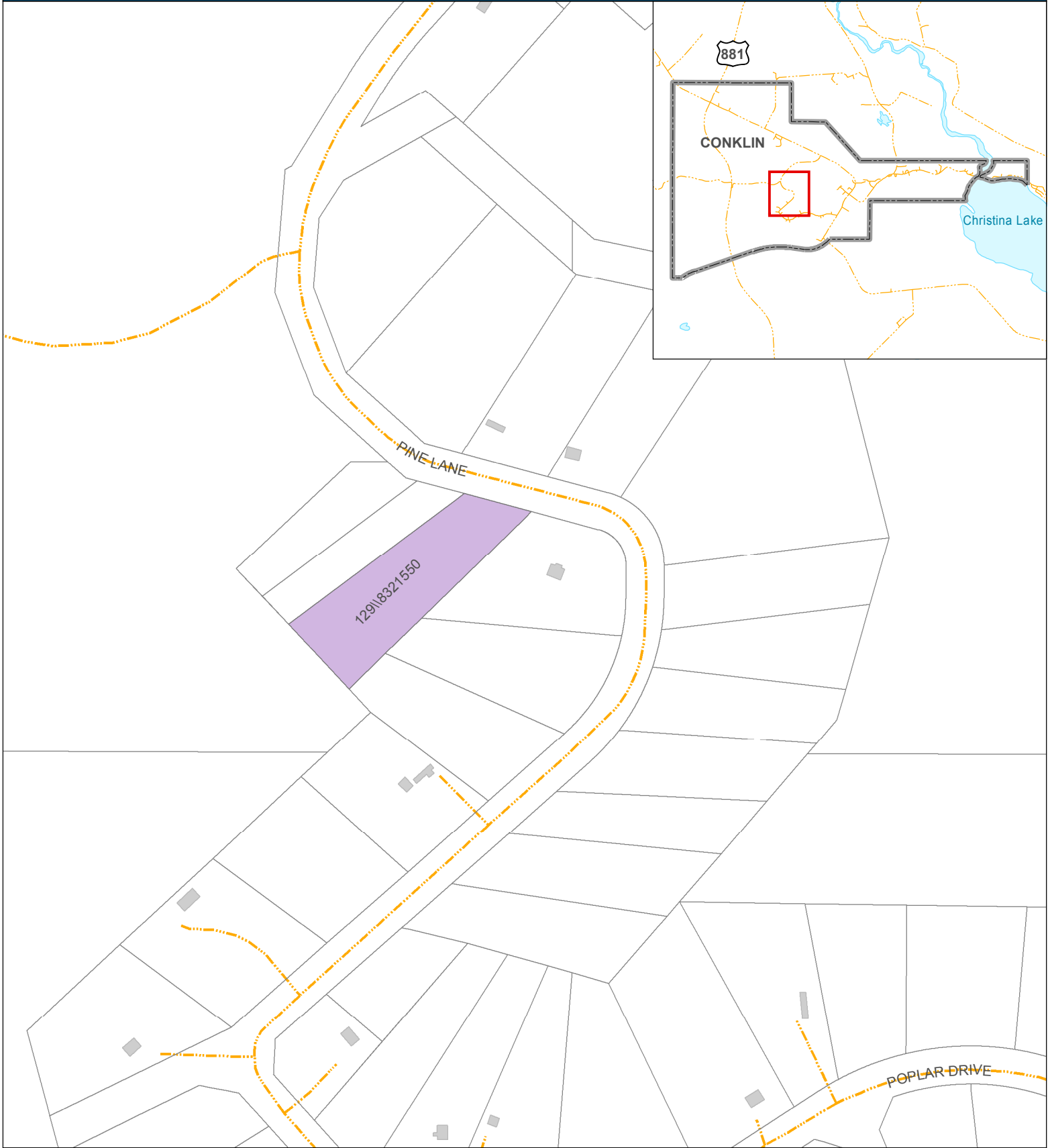








SUBJECT AREA MAP

Lot 129, Plan 832 1550

Attachment 1



-  Subject_Area
-  Water_Bodies
-  Survey_Parcels
-  Building_Footprints
-  Roadways
-  Community_Boundary

1 cm = 40 meters



Map Produced by the Community
Development Planning Branch
PD_CR00001
29 Aug 2014