




Portion of Lot 2 Block 1 Plan 1021640, and Portion of Lot 2 PUL, 3MR Block 8A Plan 142305



-  Parsons Creek Parks & Dry Ponds
-  Survey Parcels
-  Roadways



1 cm = 9 meters



Map Produced by the Geographic Information System Group on 11 Sep 2019 - TICK27263