




SUBJECT AREA MAP - PORT OF ENTRY BUILDING



-  LEASE AREA
-  SURVEY PARCELS

0 4.25 8.5 17 25.5
 Meters



400 Sakitawaw Trail, Fort McMurray
Part of Reserve Block 5,
Plan 752 0462



REGIONAL MUNICIPALITY
OF **WOOD BUFFALO**

Map created by the Land Administration Department
May 1, 2014

BA016