






-  Prairie Creek Plan Boundary
 -  Undeveloped Government Road Allowances
 -  Landfill_Site
 -  Urban/Community Boundaries
- 0 0.35 0.7 1.05 1.4
 Kilometers

Undeveloped Government Road Allowances

**Within SW 11-88-9-4,
 NW & SW 1-88-9-4**

