




SUBJECT AREA MAP

Portion of Lot 3MR Block 4A Plan 1423025 and Portion of Lot 2 Block 1 Plan 1021640



-  Parsons Creek Parks & Dry Ponds
-  Survey Parcels
-  Roadways



1 cm = 20 meters



Map Produced by the Geographic Information System Group on 11 Sep 2019 - TICK27263