




SUBJECT AREA MAP

Attachment 1

Portion of Lot 2 Block 1 Plan 1021640



-  Parsons Creek Parks & Dry Ponds
-  Survey Parcels
-  Roadways



1 cm = 60 meters



Map Produced by the Geographic Information System Group on 04 Dec 2019 - TICK27263_1