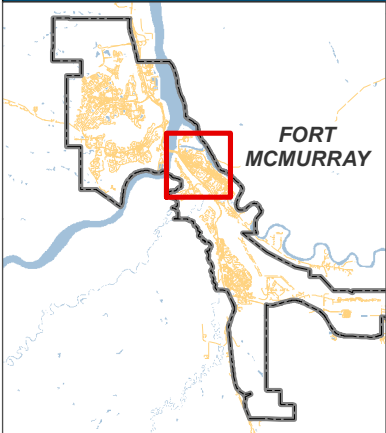
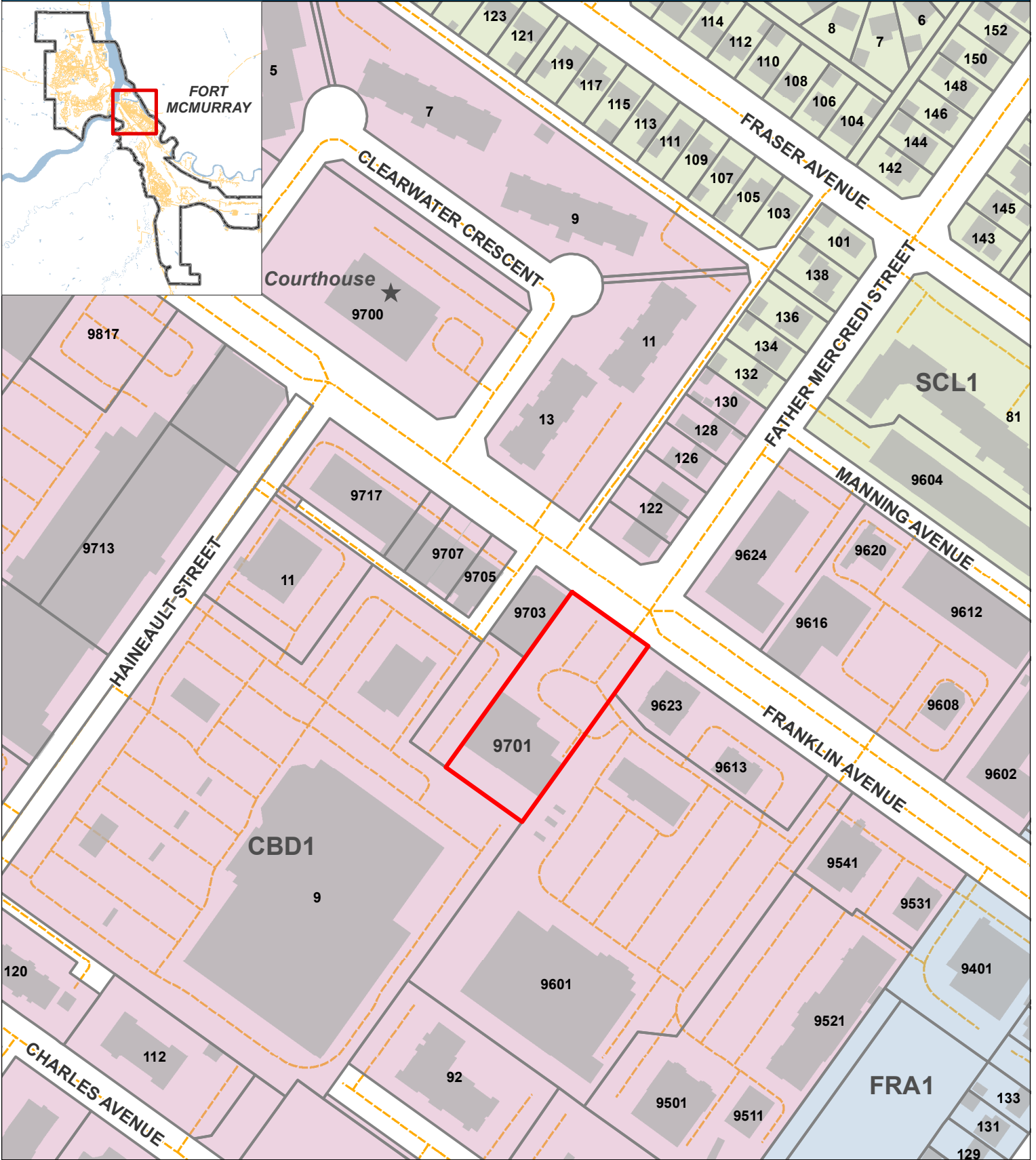





SUBJECT AREA MAP



9701 Franklin Avenue
Portion of Lot 10, Plan McMurra




Attachment 2



Zone

-  CBD1 Central Business District
-  FRA1 Franklin Core
-  SCL1 Snyside/Clearwater Core

-  Subject Area
-  Titled Parcels
-  Landmarks

-  Building Outlines
-  Water Bodies
-  Roadways



1 cm = 25 meters