



REGIONAL MUNICIPALITY  
OF **WOOD BUFFALO**

## **Council Meeting**

Jubilee Centre Council Chamber  
9909 Franklin Avenue, Fort McMurray

Tuesday, October 13, 2009  
6:00 p.m.

---

### **Agenda**

#### **Call to Order**

#### **Opening Prayer**

#### **Adoption of Agenda**

#### **Minutes of Previous Meetings**

1. Regular Meeting – September 22, 2009

#### **Delegations**

2. Don Thompson, The Oil Sands Developers Group – Update on the Oil Sands industry and positive engagement with the RMWB.

*Those individuals in attendance at the meeting will be provided with an opportunity to address Council regarding an item on the agenda, with the exception of those items for which a Public Hearing is required or has been held. Consistent with all delegations, each presentation will be allowed a maximum of five minutes.*

**Presentations** – None scheduled

**Public Hearings** – None scheduled

**Bylaws** – None scheduled

#### **Reports**

3. Community Identification Committee Recommendations – Naming of Municipal Roadways and Facilities

### **New and Unfinished Business**

#### **Updates**

- Mayor's Update
- Reporting of Councillors on Boards and Committees
- Administrative Update

### **Adjournment**



REGIONAL MUNICIPALITY  
OF WOOD BUFFALO

## Request To Make A Presentation At A Council Meeting Or Public Hearing

Requests to make a public presentation must be received by 12:00 noon on the Wednesday immediately preceding the scheduled meeting/hearing. *Presentations are a maximum of 5 minutes in duration.* Additional information may be submitted to support your presentation.

### CONTACT INFORMATION

Name of Presenter:	Don Thompson - The Oil Sands Developers Group
Mailing Address:	
Telephone Number:	(Day) If we cannot confirm your attendance, your request may be removed from the Agenda.
E-Mail Address (if applicable):	

### PRESENTATION INFORMATION

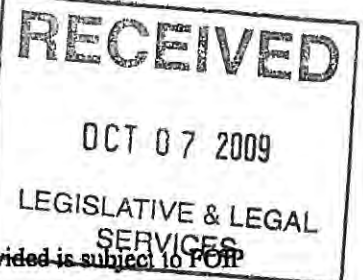
Preferred Date of Presentation:	Tuesday, October 13, 2009
Topic:	Oil Sands Update
Please List Specific Points/Concerns:  If speaking at a Public Hearing, clearly state your support or opposition to the bylaw along with any related information:	1. <u>Update on the oil sands industry and positive engagement with the RMWB</u> 2. _____ 3. _____
Action Being Requested of Council:	Information for Council

*As per Procedure Bylaw No. 06/020, a request to make a presentation may be referred or denied.*

Please return completed form, along with any additional information, to:

**Chief Legislative Officer**  
Regional Municipality of Wood Buffalo  
9909 Franklin Avenue  
Fort McMurray, AB T9H 2K4  
Telephone: (780) 743-7001  
Fax: (780) 743-7028

Please Note: All presentations are heard at a public meeting; therefore, any information provided is subject to FOIP guidelines and may be released upon request.



**Subject: Community Identification Committee Recommendations –  
Naming of Municipal Roadways and Facilities****APPROVALS:**

Dennis Peck, General Manager, Planning and Development  
Kevin Greig, Deputy Chief Administrative Officer  
Kelly Kloss, Chief Administrative Officer

**Committee Recommendations:**

**THAT** the following names be assigned to municipal roadways and facilities:

- loop road being constructed through the Lower Townsite – The Prairie Loop Drive;
- roads within the TaigaNova Eco-Industrial Park - Boreal, Forest and TaigaNova;
- municipal park at Lot 18 MR, Block 2, Plan 802 1827 - Grayling Terrace Park;
- municipal park at Lot 1 MR, Block 2, Plan 022 5763 - Lakewood Spray Park;
- municipal park at Lot 15 MR, Block 12, Plan 042 3977 - Wood Buffalo Park;
- municipal park at Lot 299 MR, Block 1, Plan 022 0695 - Morgan Heights Park;
- municipal park at Lot 81 MR, Block 2, Plan 982 4993 - Carteret and Cree Road Playground;  
and
- new play structure at Sapræ Creek Lot 215 MR, Block 1, Plan 852 1969 - Winnie Sommer Child Play Centre.

**Summary:**

The Community Identification Committee met recently and has recommended a number of names for municipal facilities and roadways. In accordance with the Community Identification System Council Policy (No. PRL-040-2006), Council approval is required for all roadway and facility naming.

**Background:**

On July 28, 2009, the CIC met (Attachment 1) to make recommendations to Council for the naming of various roads, parks and facilities within the Municipality; including:

1. Naming of Lower Townsite Loop Road;
2. TaigaNova Eco-Industrial Park street names;
3. Naming of various parks in the Urban Service Area; and
4. Naming the Sapræ Creek Play Structure as the “Winnie Sommer Child Play Centre.”

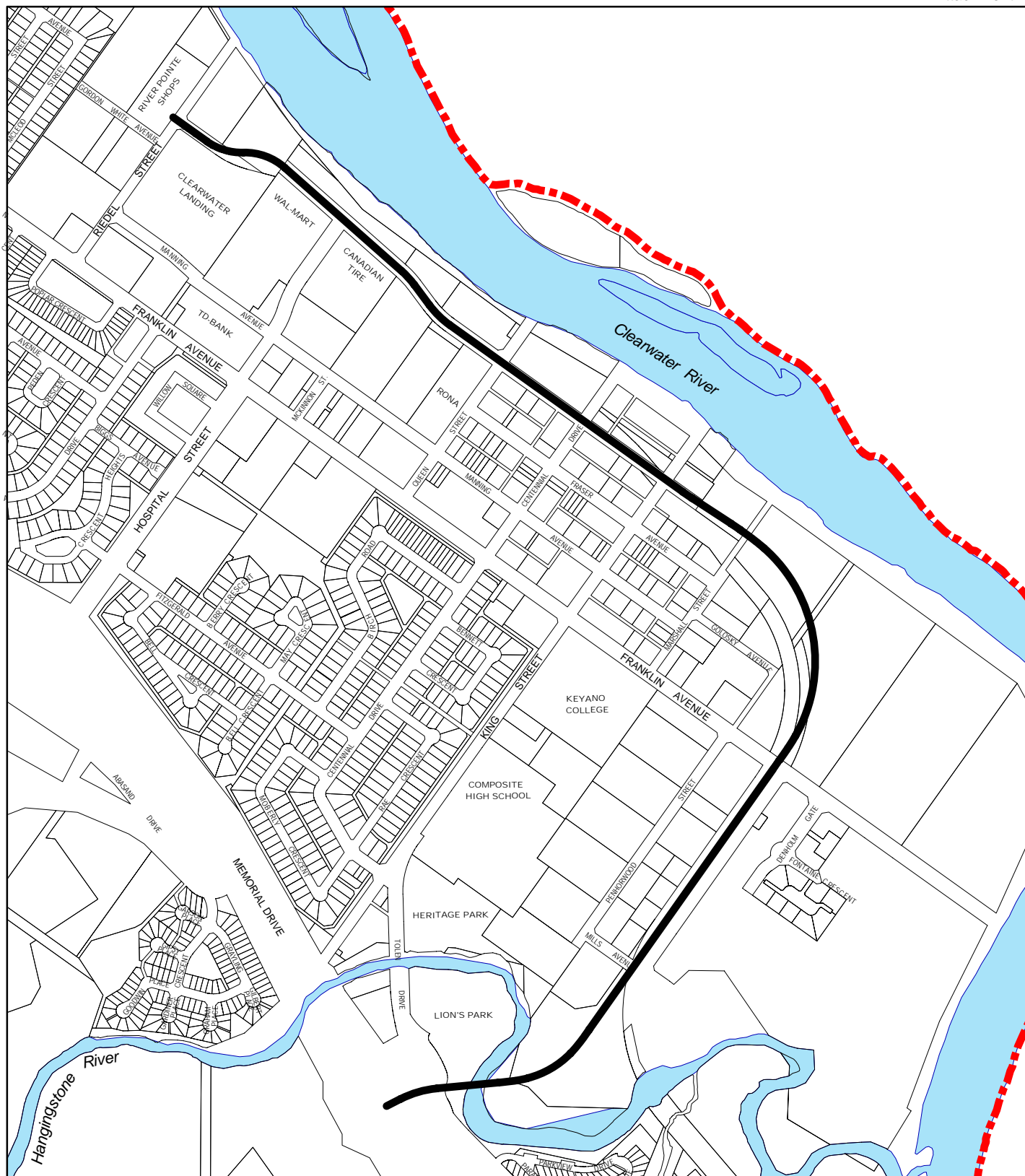
Attachment 2 illustrates the location of the above sites.

**Rationale for Recommendation(s):**


Administration supports the Committee's recommendation as it will enable municipal facilities and roadways to be named and signage installed where appropriate.

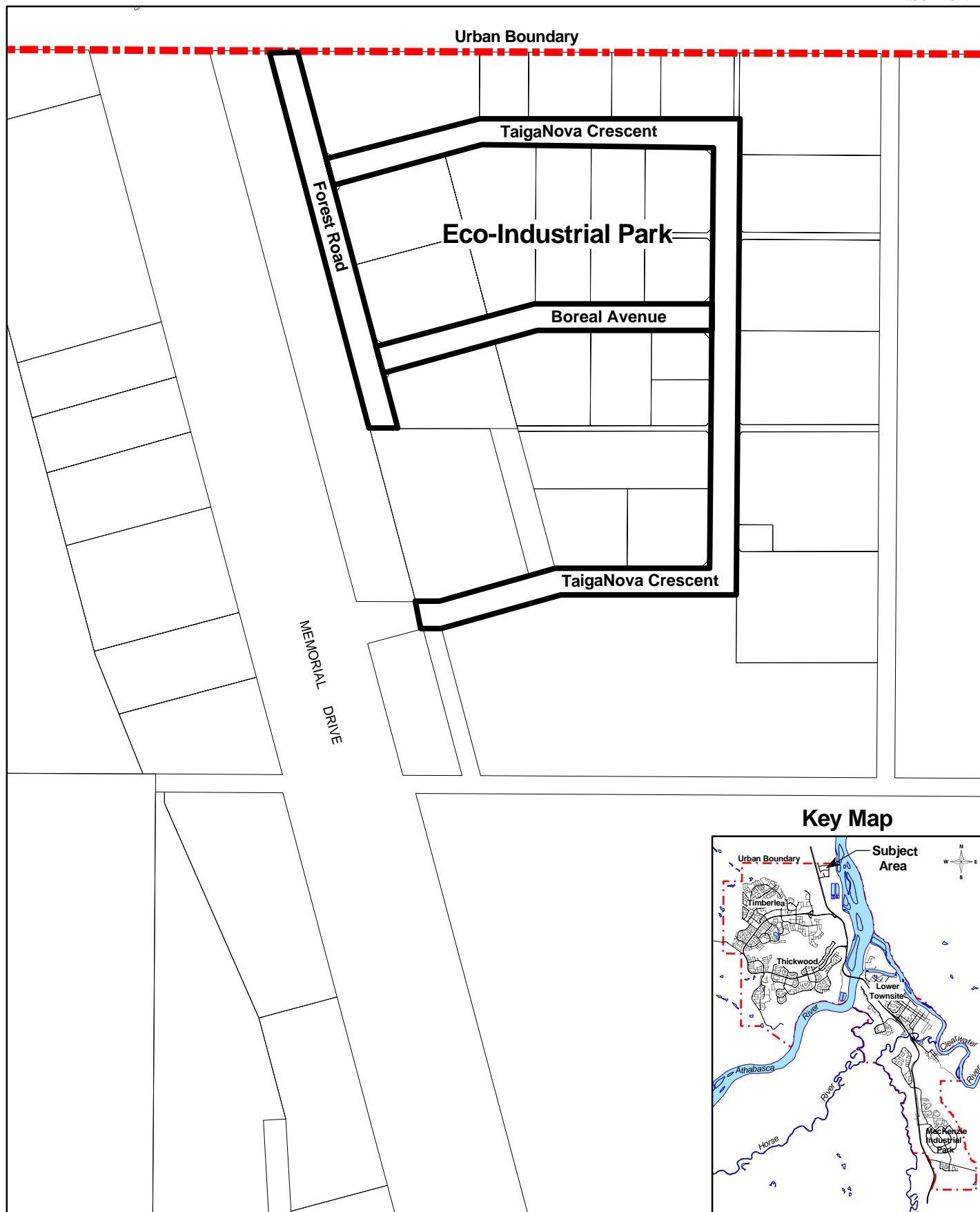
**Attachments:**

1. Summary of Community Identification Committee Meeting Minutes – July 28, 2009
2. Site Locations

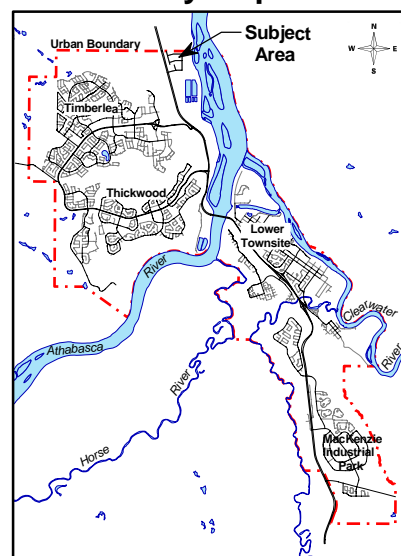


**Lower Townsite Loop Road Location**  
**Proposed The Prairie Loop Drive**



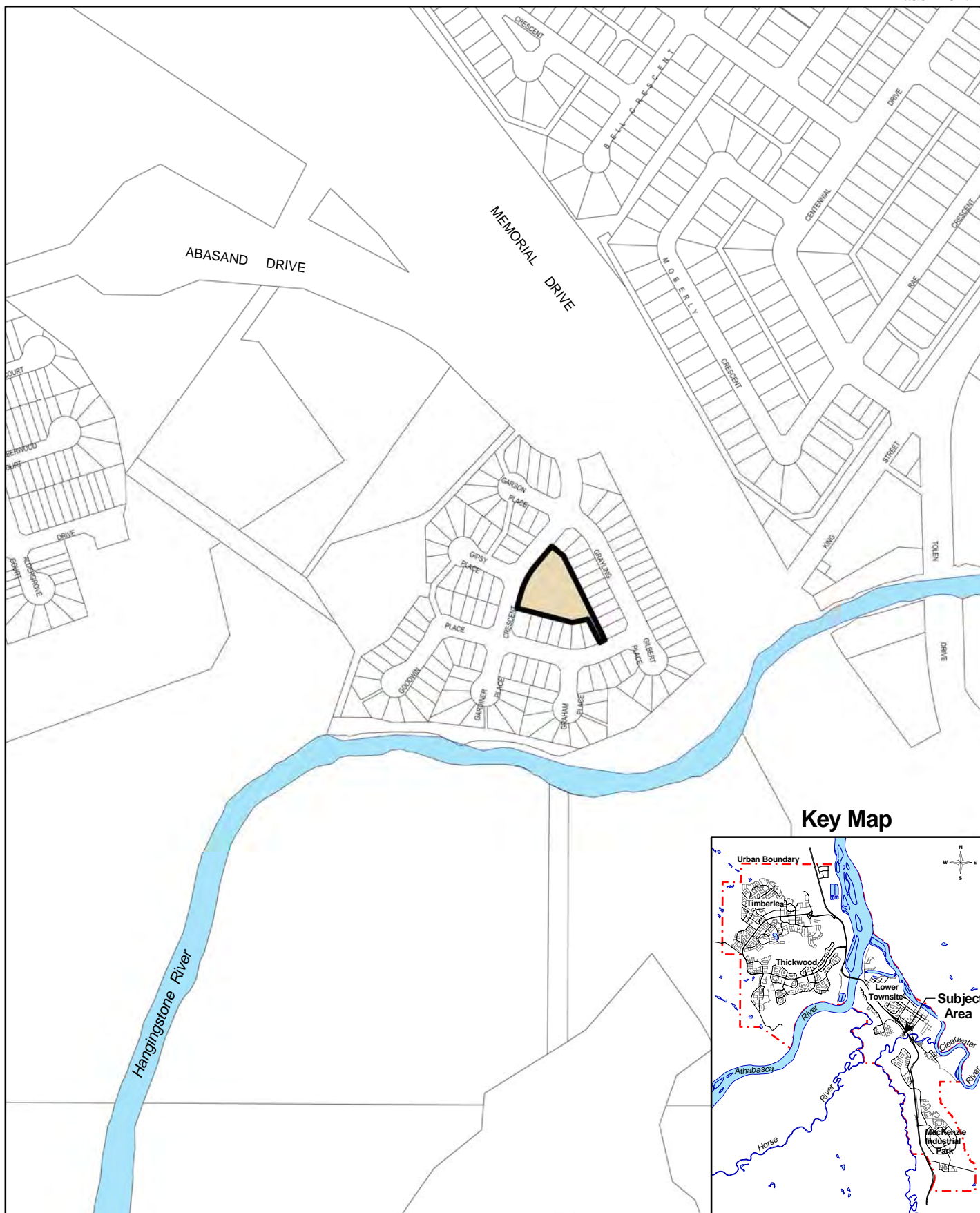


**Key Map**



**Eco-Industrial Park Proposed Street Names**

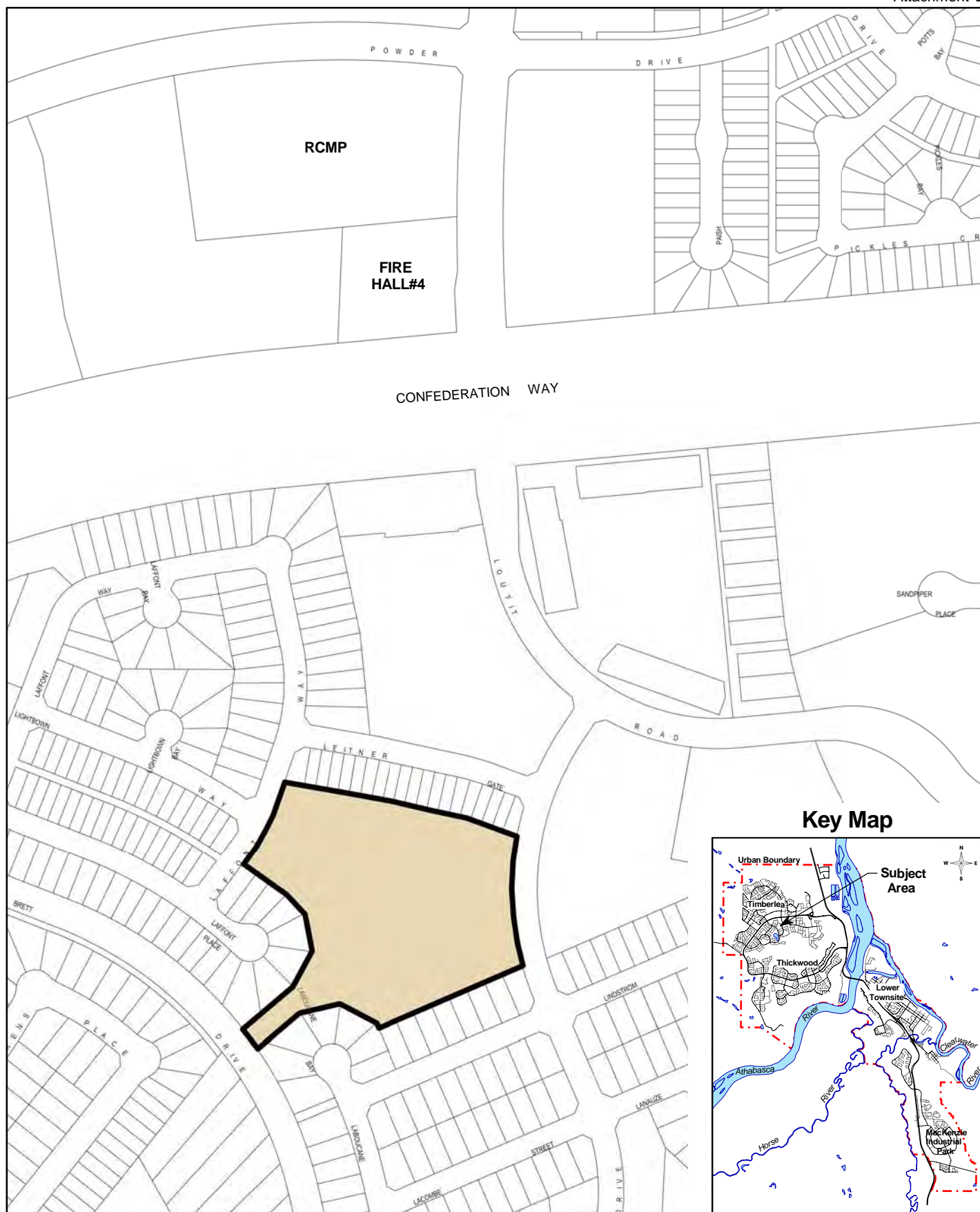




**Proposed Grayling Terrace Park Location**  
**Lot 18 MR, Block 2, Plan 802 1827**



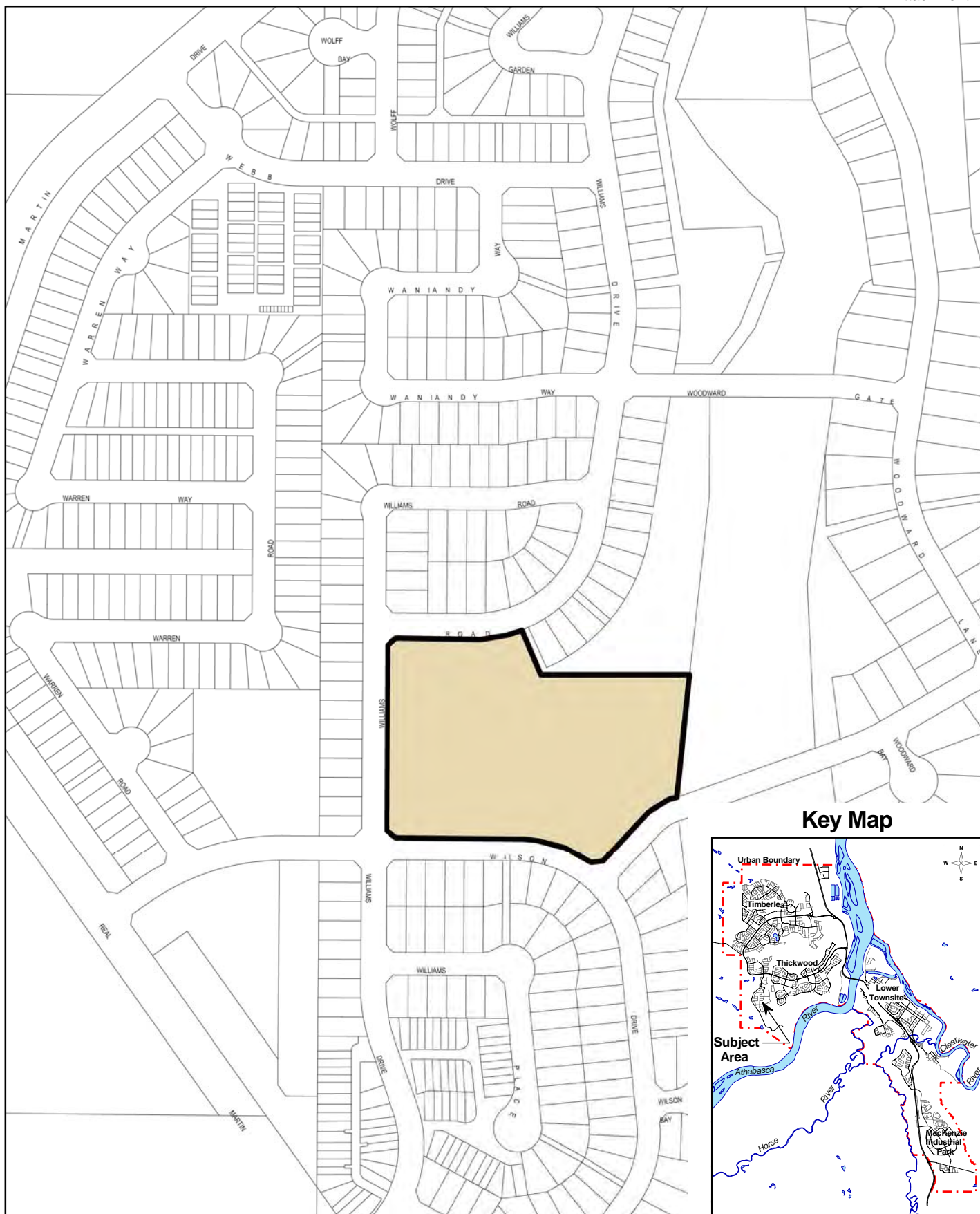




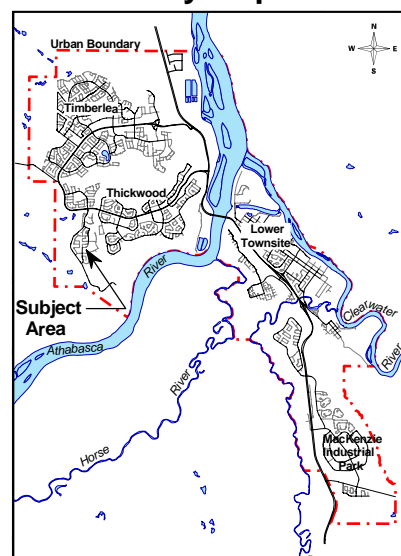
## Proposed Lakewood Spray Park Location

Lot 1 MR, Block 2, Plan 022 5763





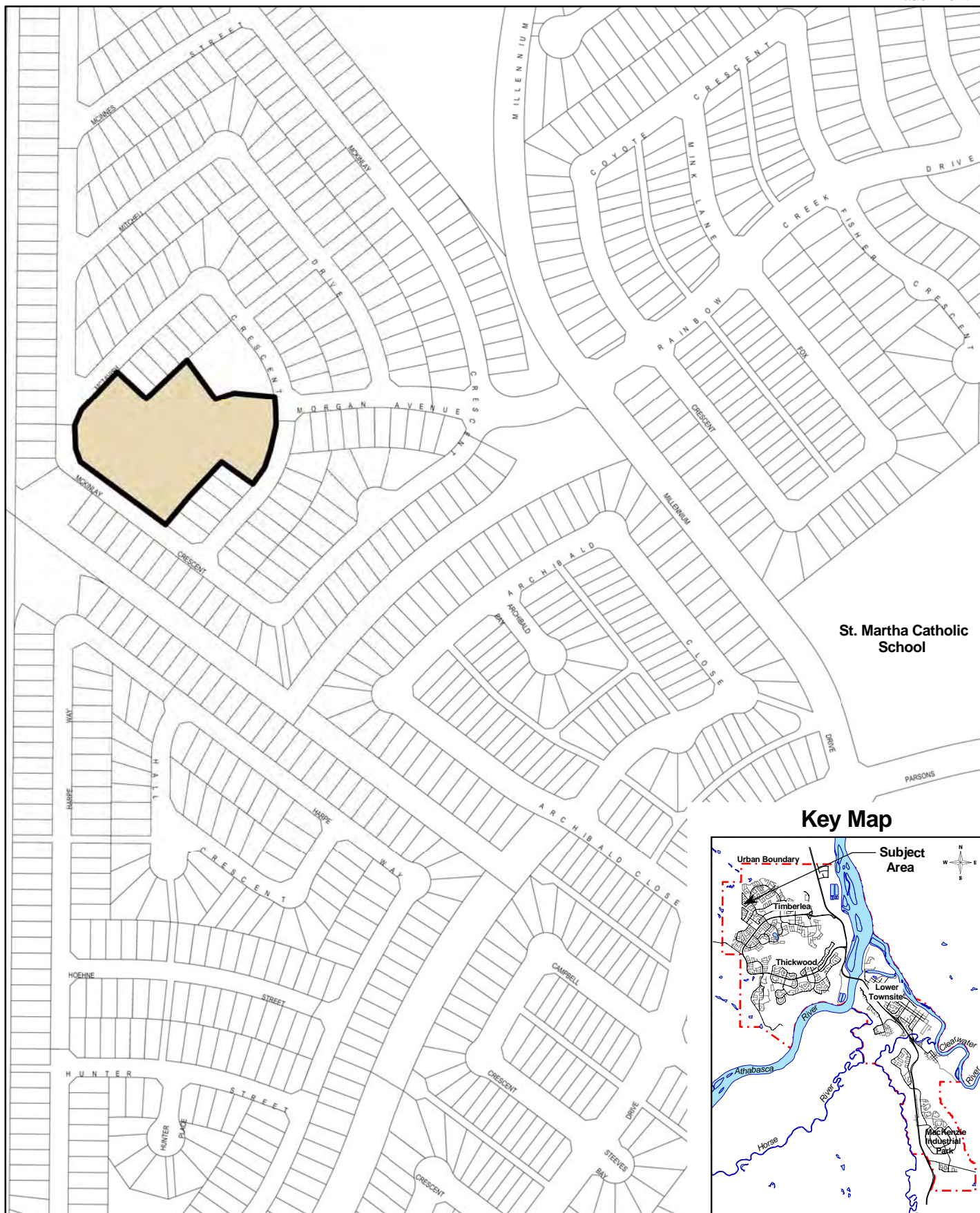
**Key Map**



**Proposed Wood Buffalo Park Location**  
**Lot 15 MR, Block 12, Plan 042 3977**

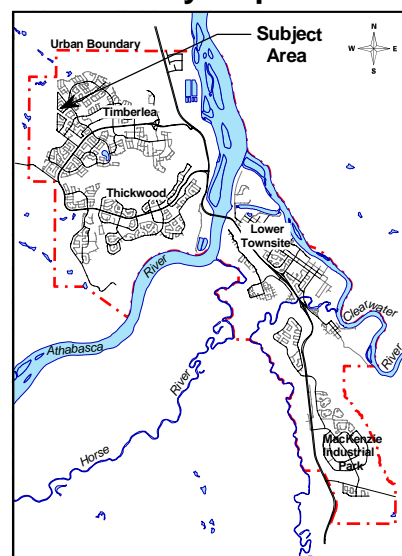






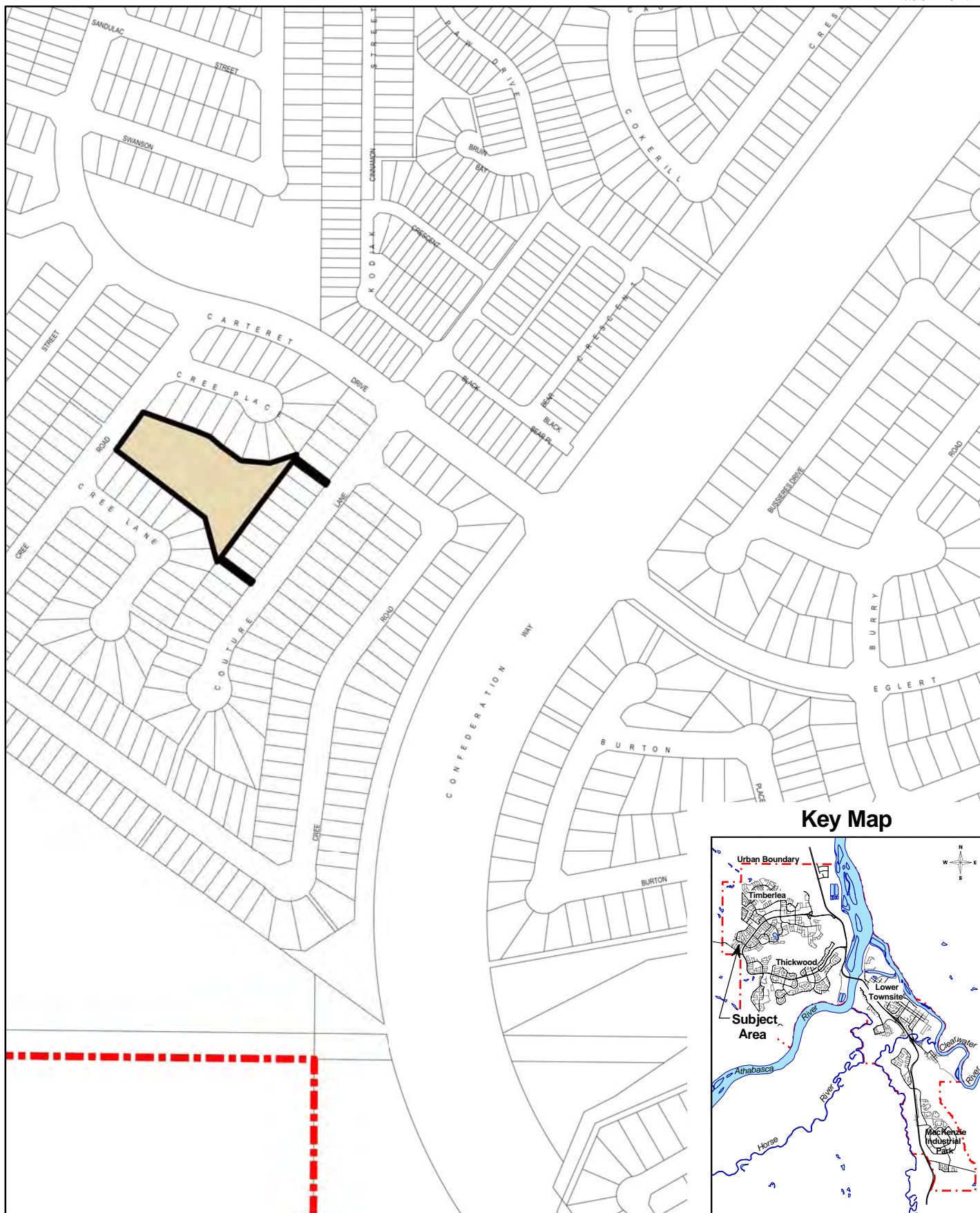
St. Martha Catholic School

### Key Map

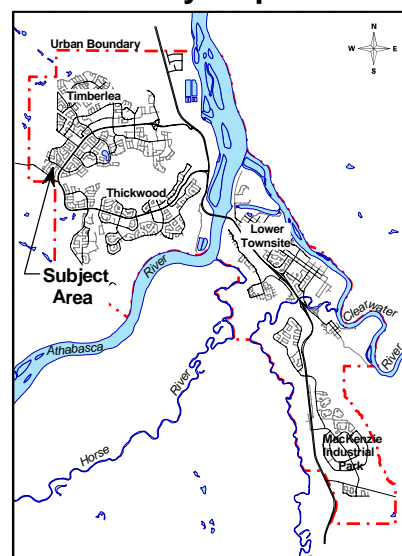


**Proposed Morgan Heights Park Location**  
**Lot 299 MR, Block 1, Plan 022 0695**





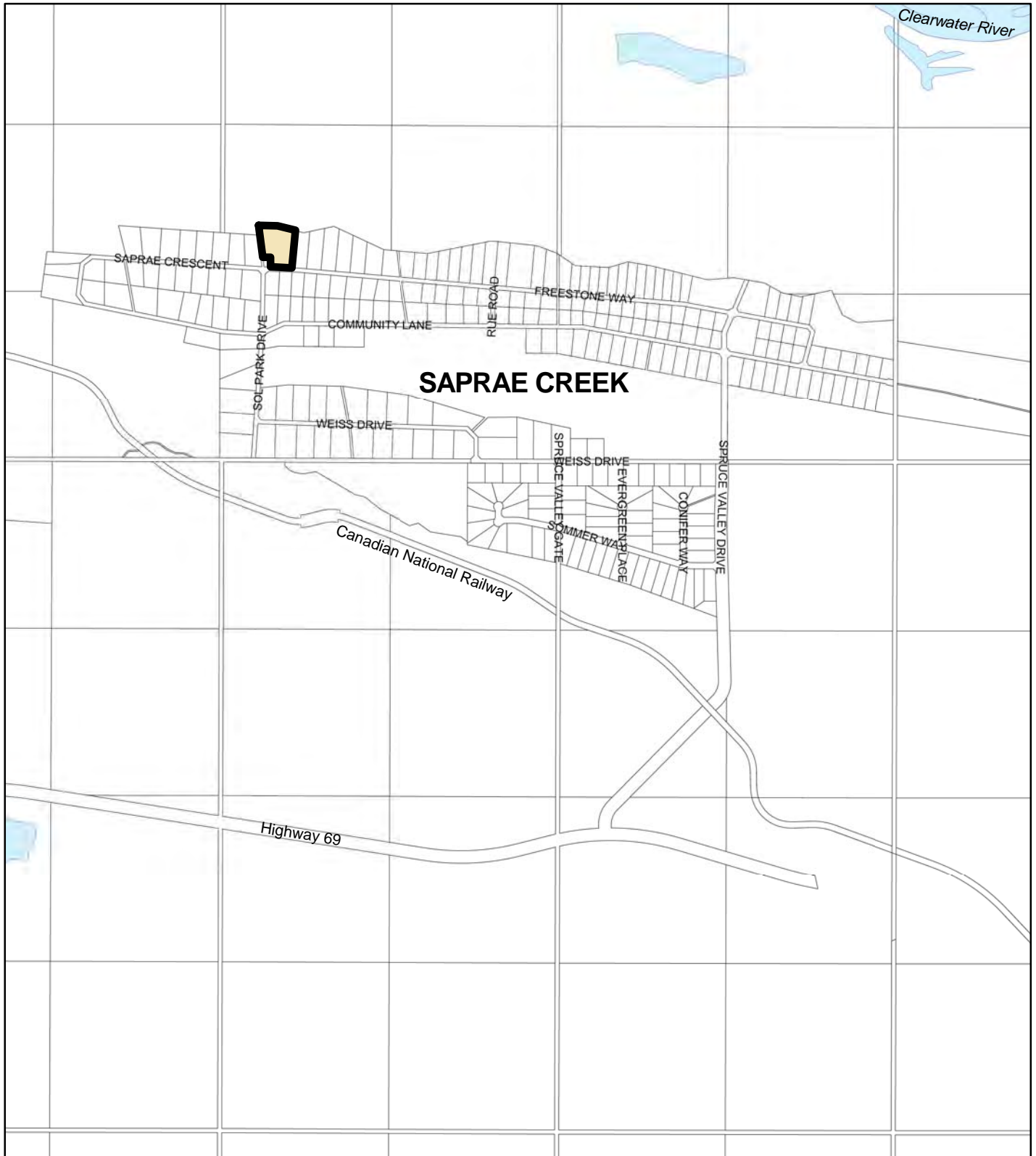
**Key Map**



**Proposed Carteret and Cree Roads Park Location**  
**Lot 81 MR, Block 2, Plan 982 4993**







**Proposed Winnie Sommer Child Play Centre Park Location**  
**Lot 215 MR, Block 1, Plan 852 1969**

